

## MAP SYMBOLS

The symbols are used in Lantmäteriet's general map series and are stored in the file formats EPS and BMP for download [from our website](#).

### MAP SYMBOLS



Bathing place




Settlement remains




Cemetery



Parking



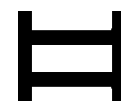
Timber depot



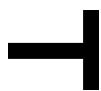
Surf



Bridge



Bridge opening



Jetty



Camp site



Cistern



Bike path



Dam construction



Dam construction, small



Mountain lodge



Airport, military



Airport, other



Airport, traffic



Ancient monument



Lighthouse



Guest harbour



Golf course



Mine



Mine shaft



Helicopter pad



Emergency phone



Emergency phone



Farm



Manor



Castle



Building



Building



Building



Caravan camping











Sports ground



Football ground

MAP SYMBOLS - LANTMÄTERIET

 Shooting range	 Shooting range, small	 Information board	 Railway station
 Railway station	 Nuclear power plant	 Sami cot	 Cultural heritage
 Church	 Church, small	 Mast	 Milestone
 Memorial stone	 Exercise track	 Natural monument biologically	 Natural monument geologically
 Rest area	 Cairn	 Ruin	 Sawmill
 Place of tourist interest	 Hospital	 Skiing trail	 Chimney
 Trail for snowmobiles	 Mandatory trail for snowmobiles	 Lock	 Holiday cottages
 Tower	 Transformatorer station	 Triangulation station	 Tunnel
 Scenic viewpoint	 Ford	 Windmill	 Barrier
 Turning area	 Hostel	 Flow direction	 Wind turbine
 Wind shelter	 Wind shelter		